

Resolution No. 2015-02-01

**RESOLUTION PROPOSING INCLUSION OF PROPERTY
BY THE
BOARD OF DIRECTORS
OF
CASCADE METROPOLITAN DISTRICT NO. 1
(District Service Area)**

WHEREAS, pursuant to § 32-1-401(2)(a)(II), C.R.S., the boundaries of a special district may be altered by the inclusion of additional real property by the board of directors of the special district adopting a resolution proposing the inclusion of specifically described area; and

WHEREAS, the Board of Directors (the “Board”) of the Cascade Metropolitan District No. 1 (the “District”), through adoption of this resolution (the “Resolution”), proposes the inclusion of the real property specifically described in **Exhibit A**, attached hereto and incorporated herein by this reference (the “Property”); and

WHEREAS, on January 27, 2015, by adoption of Resolution No. 2015-01-02, the Board scheduled a public meeting on the consideration of the inclusion of the Property for February 17, 2015, at the hour of 5:30 P.M., at the Cascade Fire Station, 8015 Severy Road, Cascade, Colorado 80809; and

WHEREAS, pursuant to § 32-1-401(2)(b), C.R.S., publication of notice of the consideration of the Resolution and the place, time and date of the public meeting at which the Resolution would be considered is required to be made; and

WHEREAS, on February 11, 2015, publication of the consideration of the Resolution and the place, time and date of the public meeting at which the Resolution would be considered was made in *The Daily Transcript*, a copy of which is attached hereto as **Exhibit B** and incorporated herein by this reference (the “Publication Notice”); and

WHEREAS, pursuant to § 32-1-401(3), C.R.S., not more than thirty (30) days nor less than twenty (20) days prior to the meeting, letter notification of the meeting is required to be sent to the property owners within the area proposed to be included within the District as listed on the records of the County Assessor on the date requested which indicates it is a notice of a meeting for consideration of the inclusion of real property within the District and which states the date, time, location, and purpose of the meeting, references the type of special district proposed for inclusion, the maximum mill levy, if any, or stating that there is no maximum mill levy that may be imposed if the proposed area is included within the District, and procedures for the filing of a petition for exclusion in accordance with § 32-1-204(3.5); and

WHEREAS, pursuant to § 32-1-401(3), C.R.S., on January 26, 2015, and on January 28, 2015, the District sent letter notification of the public meeting to the property owners within the area proposed to be included within the District as listed on the records of the El Paso County

Assessor, a certification of mailing of which is attached hereto as **Exhibit C** and incorporated herein by this reference (the “Certificate of Mailing”); and

WHEREAS, pursuant to § 32-1-401(3), C.R.S., petitions for exclusion pursuant to § 32-1-203(3.5), C.R.S., were required to be filed with the Board of County Commissioners or the Board by no later than February 7, 2015; and

WHEREAS, no petitions for exclusion were filed with the Board of County Commissioners or the Board by February 7, 2015; and

WHEREAS, on February 17, 2015, the Board conducted the public meeting; and

WHEREAS, no written objections to the inclusion were filed by any persons interested, county or municipality able to provide service to the Property showing cause why the petition should not be granted or the resolution not finally adopted; and

WHEREAS, the Board has reviewed all relevant information related to the inclusion of the Property; and

WHEREAS, subject to the conditions set forth herein, the Board desires to adopt the Resolution.


NOW, THEREFORE, BE IT RESOLVED BY THE BOARD AS FOLLOWS:

1. Adoption of Resolution. The Board hereby adopts the Resolution and orders the boundaries of the District be altered by the inclusion of the Property set forth in Exhibit A.
2. Motion and Order for Election. The Board hereby directs legal counsel to file a motion with the El Paso County District Court (the “Court”) requesting that an order be entered by the Court calling a mail ballot special election on May 5, 2015 and directing the question of the inclusion of the Property into the boundaries of the District be submitted to the eligible electors of the Property.
3. Motion and Order for Inclusion. Subject to a majority of votes cast at the election held on May 5, 2015, in favor of the inclusion, the Board directs its legal counsel to file a motion with the Court seeking an Order for Inclusion.
4. Effective Date of Resolution. This Resolution shall become effective as of this 17th day of February, 2015.

Remainder of page intentionally left blank. Signature page follows.


ADOPTED this 17th day of February, 2015.

CASCADE METROPOLITAN DISTRICT NO. 1



Officer of the District


ATTEST



Michael A. Fern

APPROVED AS TO FORM

WHITE BEAR ANKELE TANAKA & WALDRON
Attorneys at Law




General Counsel to the District

CERTIFICATE

COMES NOW, Leon Gomes, and hereby certifies that the attached Resolution is a true and accurate copy of the Resolution adopted by the Board of Directors at its meeting held Tuesday, February 17, 2015, at 5:30 p.m.

WITNESS my hand this 17th day of February, 2015.



Leon Gomes

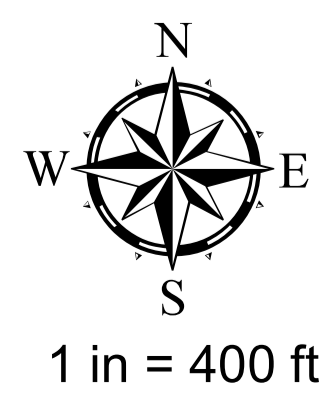
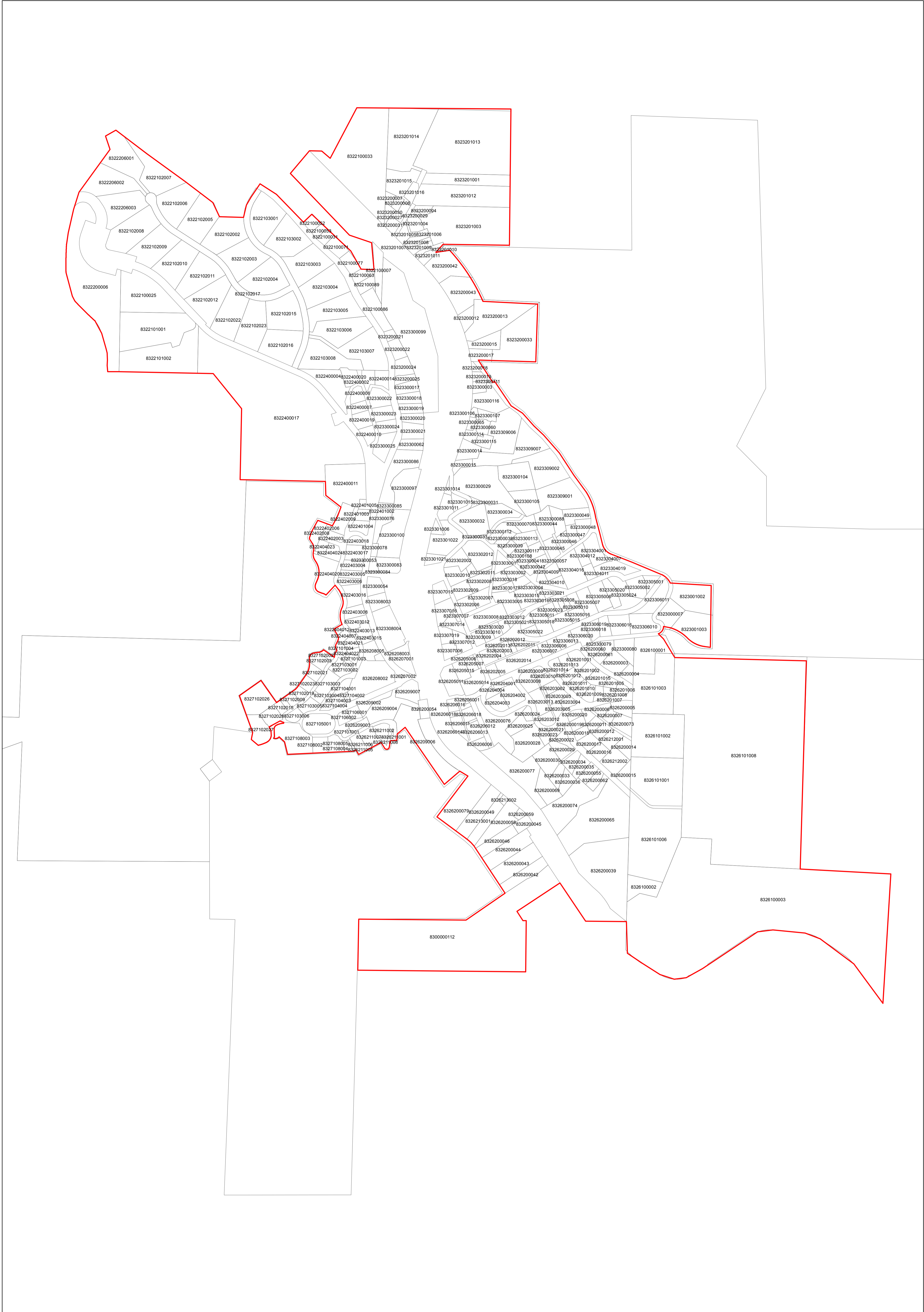
EXHIBIT A
The Property

A service boundary being located in portions of Sections 15, 16, 22, 23, 26 & 27, Township 13 South, Range 68 West of the 6th P.M., El Paso County, being comprised of the following El Paso County parcel numbers:

8300000112, 8322100007, 8322100025, 8322100031, 8322100033, 8322100052, 8322100053, 8322100063, 8322100071, 8322100077, 8322100086, 8322100089, 8322101001, 8322101002, 8322102002, 8322102003, 8322102004, 8322102005, 8322102006, 8322102007, 8322102008, 8322102009, 8322102010, 8322102011, 8322102012, 8322102015, 8322102016, 8322102017, 8322102022, 8322102023, 8322103001, 8322103002, 8322103003, 8322103004, 8322103005, 8322103006, 8322103007, 8322103008, 8322200006, 8322206001, 8322206002, 8322206003, 8322400002, 8322400004, 8322400006, 8322400007, 8322400010, 8322400011, 8322400014, 8322400017, 8322400019, 8322400020, 8322401002, 8322401003, 8322401004, 8322401005, 8322402003, 8322402006, 8322402008, 8322402009, 8322403004, 8322403005, 8322403006, 8322403008, 8322403012, 8322403013, 8322403015, 8322403016, 8322403017, 8322403018, 8322404007, 8322404012, 8322404020, 8322404021, 8322404022, 8322404023, 8322404024, 8323000007, 8323001002, 8323001003, 8323200004, 8323200006, 8323200007, 8323200012, 8323200013, 8323200015, 8323200017, 8323200018, 8323200019, 8323200021, 8323200022, 8323200024, 8323200025, 8323200027, 8323200029, 8323200030, 8323200031, 8323200033, 8323200042, 8323200043, 8323201001, 8323201003, 8323201004, 8323201005, 8323201006, 8323201007, 8323201008, 8323201009, 8323201010, 8323201011, 8323201012, 8323201013, 8323201014, 8323201015, 8323201016, 8323300003, 8323300014, 8323300015, 8323300017, 8323300018, 8323300019, 8323300020, 8323300021, 8323300022, 8323300023, 8323300024, 8323300025, 8323300029, 8323300031, 8323300032, 8323300033, 8323300034, 8323300038, 8323300039, 8323300041, 8323300042, 8323300044, 8323300045, 8323300046, 8323300047, 8323300048, 8323300049, 8323300053, 8323300054, 8323300057, 8323300060, 8323300062, 8323300065, 8323300070, 8323300076, 8323300078, 8323300079, 8323300080, 8323300083, 8323300084, 8323300085, 8323300086, 8323300088, 8323300097, 8323300099, 8323300100, 8323300104, 8323300105, 8323300106, 8323300107, 8323300108, 8323300111, 8323300112, 8323300113, 8323300114, 8323300115, 8323300116, 8323300117, 8323301006, 8323301011, 8323301014, 8323301015, 8323301021, 8323301022, 8323302002, 8323302006, 8323302007, 8323302008, 8323302009, 8323302010, 8323302011, 8323302012, 8323303001, 8323303002, 8323303004, 8323303005, 8323303008, 8323303009, 8323303010, 8323303012, 8323303015, 8323303016, 8323303017, 8323303018, 8323303020, 8323303021, 8323303022, 8323304001, 8323304007, 8323304009, 8323304010, 8323304011, 8323304012, 8323304016, 8323304019, 8323305001, 8323305002, 8323305006, 8323305007, 8323305008, 8323305009, 8323305010, 8323305011, 8323305015, 8323305016, 8323305018, 8323305020, 8323305021, 8323305022, 8323305023, 8323305024, 8323306006, 8323306007, 8323306010, 8323306011, 8323306013, 8323306016, 8323306018, 8323306019,

8323306020, 8323307006, 8323307007, 8323307012, 8323307014, 8323307015,
8323307016, 8323307019, 8323308003, 8323308004, 8323309001, 8323309002,
8323309006, 8323309007, 8326100001, 8326100002, 8326100003, 8326101001,
8326101002, 8326101003, 8326101006, 8326101008, 8326200003, 8326200004,
8326200005, 8326200006, 8326200007, 8326200010, 8326200011, 8326200012,
8326200014, 8326200015, 8326200016, 8326200017, 8326200018, 8326200019,
8326200020, 8326200021, 8326200022, 8326200023, 8326200024, 8326200025,
8326200028, 8326200029, 8326200030, 8326200033, 8326200034, 8326200035,
8326200036, 8326200039, 8326200042, 8326200043, 8326200044, 8326200045,
8326200046, 8326200049, 8326200054, 8326200055, 8326200058, 8326200059,
8326200060, 8326200061, 8326200062, 8326200065, 8326200069, 8326200073,
8326200074, 8326200076, 8326200077, 8326200079, 8326201001, 8326201002,
8326201005, 8326201006, 8326201007, 8326201008, 8326201009, 8326201010,
8326201011, 8326201012, 8326201013, 8326201014, 8326201015, 8326202003,
8326202004, 8326202005, 8326202011, 8326202012, 8326202013, 8326202014,
8326203002, 8326203003, 8326203004, 8326203005, 8326203008, 8326203009,
8326203010, 8326203012, 8326203013, 8326204001, 8326204002, 8326204003,
8326204004, 8326205006, 8326205007, 8326205011, 8326205014, 8326205015,
8326206001, 8326206006, 8326206011, 8326206012, 8326206013, 8326206014,
8326206016, 8326206018, 8326206018, 8326207001, 8326207002, 8326208002,
8326208003, 8326208005, 8326209002, 8326209003, 8326209004, 8326209006,
8326209007, 8326211001, 8326211002, 8326211005, 8326211006, 8326211007,
8326211008, 8326212001, 8326212002, 8326213001, 8326213002, 8327101002,
8327101003, 8327101004, 8327101005, 8327102002, 8327102003, 8327102009,
8327102010, 8327102015, 8327102019, 8327102021, 8327102023, 8327102026,
8327102027, 8327102028, 8327103001, 8327103002, 8327103003, 8327103004,
8327103005, 8327103006, 8327104001, 8327104002, 8327104003, 8327104004,
8327105001, 8327106001, 8327106002, 8327107001, 8327108002, 8327108003,
8327108004, 8327108005.

Above described service boundary contains 675 Acres, more or less.



ELECTOR INCLUSION MAP

CASCADE METROPOLITAN DISTRICT #1

EXHIBIT B
Publication Notice

NOTICE OF PUBLIC HEARING ON INCLUSION

NOTICE IS HEREBY GIVEN to all interested persons that a Resolution for Inclusion of Property (the "Resolution") is expected to be considered by the Board of Directors of Cascade Metropolitan District No. 1, El Paso County, Colorado (the "District"). The Resolution requests that the property described below be included into the District. The Resolution shall be heard at a public meeting on Tuesday, February 17, 2015 at 5:30 p.m., at Cascade Fire Station, 8015 Severy Road, Cascade, CO, 80809.

Description of Property: A service boundary being located in portions of Sections 15, 16, 22, 23, 26 & 27, Township 13 South, Range 68 West of the 6th P.M., El Paso County, being comprised of the following El Paso County parcel numbers:

8300000112, 8322100007, 8322100025, 8322100031, 8322100033, 8322100052, 8322100053, 8322100063, 8322100071, 8322100077, 8322100086, 8322100089, 8322101001, 8322101002, 8322102002, 8322102003, 8322102004, 8322102005, 8322102006, 8322102007, 8322102008, 8322102009, 8322102010, 8322102011, 8322102012, 8322102015, 8322102016, 8322102017, 8322102022, 8322102023, 8322103001, 8322103002, 8322103003, 8322103004, 8322103005, 8322103006, 8322103007, 8322103008, 8322200006, 8322206001, 8322206002, 8322206003, 8322400002, 8322400004, 8322400006, 8322400007, 8322400010, 8322400011, 8322400014, 8322400017, 8322400019, 8322400020, 8322401002, 8322401003, 8322401004, 8322401005, 8322402003, 8322402006, 8322402008, 8322402009, 8322403004, 8322403005, 8322403006, 8322403008, 8322403012, 8322403013, 8322403015, 8322403016, 8322403017, 8322403018, 8322404007, 8322404012, 8322404020, 8322404021, 8322404022, 8322404023, 8322404024, 8323000007, 8323001002, 8323001003, 8323200004, 8323200006, 8323200007, 8323200012, 8323200013, 8323200015, 8323200017, 8323200018, 8323200019, 8323200021, 8323200022, 8323200024, 8323200025, 8323200027, 8323200029, 8323200030, 8323200031, 8323200033, 8323200042, 8323200043, 8323201001, 8323201003, 8323201004, 8323201005, 8323201006, 8323201007, 8323201008, 8323201009, 8323201010, 8323201011, 8323201012, 8323201013, 8323201014, 8323201015, 8323201016, 8323300003, 8323300014, 8323300015, 8323300017, 8323300018, 8323300019, 8323300020, 8323300021, 8323300022, 8323300023, 8323300024, 8323300025, 8323300029, 8323300031, 8323300032, 8323300033, 8323300034, 8323300038, 8323300039, 8323300041, 8323300042, 8323300044, 8323300045, 8323300046, 8323300047, 8323300048, 8323300049, 8323300053, 8323300054, 8323300057, 8323300060, 8323300062, 8323300065, 8323300070, 8323300076, 8323300078, 8323300079, 8323300080, 8323300083, 8323300084, 8323300085, 8323300086, 8323300088, 8323300097, 8323300099, 8323300100, 8323300104, 8323300105, 8323300106, 8323300107, 8323300108, 8323300111, 8323300112, 8323300113, 8323300114, 8323300115, 8323300116, 8323300117, 8323301006, 8323301011, 8323301014, 8323301015, 8323301021, 8323301022, 8323302002, 8323302006, 8323302007, 8323302008, 8323302009, 8323302010, 8323302011, 8323302012, 8323303001, 8323303002, 8323303004, 8323303005, 8323303008, 8323303009, 8323303010, 8323303012, 8323303015, 8323303016, 8323303017, 8323303018, 8323303020, 8323303021, 8323303022, 8323304001, 8323304007,

8323304009, 8323304010, 8323304011, 8323304012, 8323304016, 8323304019,
8323305001, 8323305002, 8323305006, 8323305007, 8323305008, 8323305009,
8323305010, 8323305011, 8323305015, 8323305016, 8323305018, 8323305020,
8323305021, 8323305022, 8323305023, 8323305024, 8323306006, 8323306007,
8323306010, 8323306011, 8323306013, 8323306016, 8323306018, 8323306019,
8323306020, 8323307006, 8323307007, 8323307012, 8323307014, 8323307015,
8323307016, 8323307019, 8323308003, 8323308004, 8323309001, 8323309002,
8323309006, 8323309007, 8326100001, 8326100002, 8326100003, 8326101001,
8326101002, 8326101003, 8326101006, 8326101008, 8326200003, 8326200004,
8326200005, 8326200006, 8326200007, 8326200010, 8326200011, 8326200012,
8326200014, 8326200015, 8326200016, 8326200017, 8326200018, 8326200019,
8326200020, 8326200021, 8326200022, 8326200023, 8326200024, 8326200025,
8326200028, 8326200029, 8326200030, 8326200033, 8326200034, 8326200035,
8326200036, 8326200039, 8326200042, 8326200043, 8326200044, 8326200045,
8326200046, 8326200049, 8326200054, 8326200055, 8326200058, 8326200059,
8326200060, 8326200061, 8326200062, 8326200065, 8326200069, 8326200073,
8326200074, 8326200076, 8326200077, 8326200079, 8326201001, 8326201002,
8326201005, 8326201006, 8326201007, 8326201008, 8326201009, 8326201010,
8326201011, 8326201012, 8326201013, 8326201014, 8326201015, 8326202003,
8326202004, 8326202005, 8326202011, 8326202012, 8326202013, 8326202014,
8326203002, 8326203003, 8326203004, 8326203005, 8326203008, 8326203009,
8326203010, 8326203012, 8326203013, 8326204001, 8326204002, 8326204003,
8326204004, 8326205006, 8326205007, 8326205011, 8326205014, 8326205015,
8326206001, 8326206006, 8326206011, 8326206012, 8326206013, 8326206014,
8326206016, 8326206018, 8326206018, 8326207001, 8326207002, 8326208002,
8326208003, 8326208005, 8326209002, 8326209003, 8326209004, 8326209006,
8326209007, 8326211001, 8326211002, 8326211005, 8326211006, 8326211007,
8326211008, 8326212001, 8326212002, 8326213001, 8326213002, 8327101002,
8327101003, 8327101004, 8327101005, 8327102002, 8327102003, 8327102009,
8327102010, 8327102015, 8327102019, 8327102021, 8327102023, 8327102026,
8327102027, 8327102028, 8327103001, 8327103002, 8327103003, 8327103004,
8327103005, 8327103006, 8327104001, 8327104002, 8327104003, 8327104004,
8327105001, 8327106001, 8327106002, 8327107001, 8327108002, 8327108003,
8327108004, 8327108005.

Above described service boundary contains 675 Acres, more or less.

NOTICE IS FURTHER GIVEN to all interested persons that they shall appear at the public meeting and show cause in writing why such Resolution should not be granted.

BY ORDER OF THE BOARD OF DIRECTORS OF CASCADE METROPOLITAN DISTRICT NO. 1.

By: WHITE BEAR ANKELE TANAKA & WALDRON
Attorneys at Law
General Counsel to the District

PUBLISHED IN: *The Daily Transcript*
PUBLISHED ON: February 11, 2015

EXHIBIT C
Certificate of Mailing

**CERTIFICATE OF MAILING NOTICE OF PUBLIC HEARING ON RESOLUTION
PROPOSING INCLUSION OF PROPERTY**


IN RE CASCADE METROPOLITAN DISTRICT NO. 1, COUNTY OF EL PASO, STATE OF
COLORADO

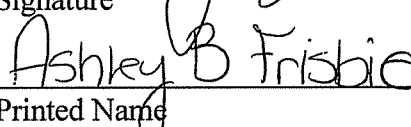
I, Ashley B. Frisbie, of lawful age and duly sworn, state:

I am a Paralegal at the law firm of WHITE BEAR ANKELE TANAKA & WALDRON, acting on behalf of Cascade Metropolitan District No. 1 (the "District"), in connection with the public hearing on the Resolution Proposing Inclusion of Property into the Cascade Metropolitan District No. 1.

On January 26, 2015, and January 28, 2015, in accordance with § 32-1-401(3), C.R.S., I caused a true and correct copy of the Notice of Public Hearing, attached hereto as **Exhibit A-1**, to be mailed to the property owners within the proposed inclusion area as listed on the records of the county assessor at the addresses listed in **Exhibit A-2**, attached hereto.

Dated this 10th day of February 2015.



Signature


Printed Name

EXHIBIT A-1
(Notice of Public Hearing for Property Owners)

NOTICE OF PUBLIC HEARING ON RESOLUTION PROPOSING INCLUSION OF PROPERTY

IN RE THE INCLUSION OF REAL PROPERTY INTO CASCADE METROPOLITAN DISTRICT NO. 1, COUNTY OF EL PASO, STATE OF COLORADO

NOTICE IS HEREBY GIVEN that, pursuant to § 32-1-401(2)(a)(II), C.R.S., a Resolution Proposing the Inclusion of Property (the "Resolution") described in **Exhibit A**, attached hereto and incorporated herein by this reference (the "Property"), into the Cascade Metropolitan District No. 1 (the "District"), is expected to be considered by the Board of Directors (the "Board") of the District at a public hearing to be held on February 17, 2015, at 5:30 p.m., at the Cascade Fire Station, 8015 Severy Road, Cascade, CO, 80809.

The purpose of the hearing is to consider the adoption of the Resolution proposing the inclusion of the Property into the District and to request the El Paso County District Court order the question of the inclusion be posed to the eligible electors of the Property at an election to be held on May 5, 2015.

The District is a metropolitan district. The District is not authorized to impose property taxes, and, therefore, there is no maximum mill levy.

Pursuant to § 32-1-203(3.5), C.R.S., any person owning property in the proposed inclusion area may request that such property be excluded from the District by submitting such request to the Board of County Commissioners no later than ten (10) days prior to the public hearing.

THE BOARD OF DIRECTORS OF THE
CASCADE METROPOLITAN DISTRICT
NO. 1

**EXHIBIT A
PROPERTY**

A service boundary being located in portions of Sections 15, 16, 22, 23, 26 & 27, Township 13 South, Range 68 West of the 6th P.M., El Paso County, being comprised of the following El Paso County parcel numbers:

8300000112, 8322100007, 8322100025, 8322100031, 8322100033, 8322100052, 8322100053, 8322100063, 8322100071, 8322100077, 8322100086, 8322100089, 8322101001, 8322101002, 8322102002, 8322102003, 8322102004, 8322102005, 8322102006, 8322102007, 8322102008, 8322102009, 8322102010, 8322102011, 8322102012, 8322102015, 8322102016, 8322102017, 8322102022, 8322102023, 8322103001, 8322103002, 8322103003, 8322103004, 8322103005, 8322103006, 8322103007, 8322103008, 8322200006, 8322206001, 8322206002, 8322206003, 8322400002, 8322400004, 8322400006, 8322400007, 8322400010, 8322400011, 8322400014, 8322400017, 8322400019, 8322400020, 8322401002, 8322401003, 8322401004, 8322401005, 8322402003, 8322402006, 8322402008, 8322402009, 8322403004, 8322403005, 8322403006, 8322403008, 8322403012, 8322403013, 8322403015, 8322403016, 8322403017, 8322403018, 8322404007, 8322404012, 8322404020, 8322404021, 8322404022, 8322404023, 8322404024, 8323000007, 8323001002, 8323001003, 8323200004, 8323200006, 8323200007, 8323200012, 8323200013, 8323200015, 8323200017, 8323200018, 8323200019, 8323200021, 8323200022, 8323200024, 8323200025, 8323200027, 8323200029, 8323200030, 8323200031, 8323200033, 8323200042, 8323200043, 8323201001, 8323201003, 8323201004, 8323201005, 8323201006, 8323201007, 8323201008, 8323201009, 8323201010, 8323201011, 8323201012, 8323201013, 8323201014, 8323201015, 8323201016, 8323300003, 8323300014, 8323300015, 8323300017, 8323300018, 8323300019, 8323300020, 8323300021, 8323300022, 8323300023, 8323300024, 8323300025, 8323300029, 8323300031, 8323300032, 8323300033, 8323300034, 8323300038, 8323300039, 8323300041, 8323300042, 8323300044, 8323300045, 8323300046, 8323300047, 8323300048, 8323300049, 8323300053, 8323300054, 8323300057, 8323300060, 8323300062, 8323300065, 8323300070, 8323300076, 8323300078, 8323300079, 8323300080, 8323300083, 8323300084, 8323300085, 8323300086, 8323300088, 8323300097, 8323300099, 8323300100, 8323300104, 8323300105, 8323300106, 8323300107, 8323300108, 8323300111, 8323300112, 8323300113, 8323300114, 8323300115, 8323300116, 8323300117, 8323301006, 8323301011, 8323301014, 8323301015, 8323301021, 8323301022, 8323302002, 8323302006, 8323302007, 8323302008, 8323302009, 8323302010, 8323302011, 8323302012, 8323303001, 8323303002, 8323303004, 8323303005, 8323303008, 8323303009, 8323303010, 8323303012, 8323303015, 8323303016, 8323303017, 8323303018, 8323303020, 8323303021, 8323303022, 8323304001, 8323304007, 8323304009, 8323304010, 8323304011, 8323304012, 8323304016, 8323304019, 8323305001, 8323305002, 8323305006, 8323305007, 8323305008, 8323305009, 8323305010, 8323305011, 8323305015, 8323305016, 8323305018, 8323305020, 8323305021, 8323305022, 8323305023, 8323305024, 8323306006, 8323306007, 8323306010, 8323306011, 8323306013, 8323306016, 8323306018, 8323306019, 8323306020, 8323307006, 8323307007, 8323307012, 8323307014, 8323307015, 8323307016, 8323307019, 8323308003, 8323308004, 8323309001, 8323309002,

8323309006, 8323309007, 8326100001, 8326100002, 8326100003, 8326101001,
8326101002, 8326101003, 8326101006, 8326101008, 8326200003, 8326200004,
8326200005, 8326200006, 8326200007, 8326200010, 8326200011, 8326200012,
8326200014, 8326200015, 8326200016, 8326200017, 8326200018, 8326200019,
8326200020, 8326200021, 8326200022, 8326200023, 8326200024, 8326200025,
8326200028, 8326200029, 8326200030, 8326200033, 8326200034, 8326200035,
8326200036, 8326200039, 8326200042, 8326200043, 8326200044, 8326200045,
8326200046, 8326200049, 8326200054, 8326200055, 8326200058, 8326200059,
8326200060, 8326200061, 8326200062, 8326200065, 8326200069, 8326200073,
8326200074, 8326200076, 8326200077, 8326200079, 8326201001, 8326201002,
8326201005, 8326201006, 8326201007, 8326201008, 8326201009, 8326201010,
8326201011, 8326201012, 8326201013, 8326201014, 8326201015, 8326202003,
8326202004, 8326202005, 8326202011, 8326202012, 8326202013, 8326202014,
8326203002, 8326203003, 8326203004, 8326203005, 8326203008, 8326203009,
8326203010, 8326203012, 8326203013, 8326204001, 8326204002, 8326204003,
8326204004, 8326205006, 8326205007, 8326205011, 8326205014, 8326205015,
8326206001, 8326206006, 8326206011, 8326206012, 8326206013, 8326206014,
8326206016, 8326206018, 8326206018, 8326207001, 8326207002, 8326208002,
8326208003, 8326208005, 8326209002, 8326209003, 8326209004, 8326209006,
8326209007, 8326211001, 8326211002, 8326211005, 8326211006, 8326211007,
8326211008, 8326212001, 8326212002, 8326213001, 8326213002, 8327101002,
8327101003, 8327101004, 8327101005, 8327102002, 8327102003, 8327102009,
8327102010, 8327102015, 8327102019, 8327102021, 8327102023, 8327102026,
8327102027, 8327102028, 8327103001, 8327103002, 8327103003, 8327103004,
8327103005, 8327103006, 8327104001, 8327104002, 8327104003, 8327104004,
8327105001, 8327106001, 8327106002, 8327107001, 8327108002, 8327108003,
8327108004, 8327108005.

Above described service boundary contains 675 Acres, more or less.

EXHIBIT A-2
(Addresses of Property Owners)

WILLIAM R HENSLEY
14903 W 82ND TER
LENEXA, KS 66215-5804

PATRICIA SPRUYT
2945 MESA RD
COLORADO SPRINGS, CO 80904-8132

MICHAEL R QUINLISK
8340 CHIPITA PARK RD
CASCADE, CO 80809-1205

LARRY P BURESH
PO BOX 211
CASCADE, CO 80809-1205

MERRILL RENICK
AND ROBERTA M RENICK
806 N 2ND ST
GARDEN CITY, KS 67846-5713

GARY COHN
8325 DWYER VW
CASCADE, CO 80809

MARIAN KAY HAMMOND
7760 S UPHAM ST
LITTLETON, CO 80128-5489

ELISE MARIE CLARKE
C/O JESSIE L CLARKE
8336 CHIPITA PARK RD
CASCADE, CO 80809-1205

CAROLYN ANN PEPPERS
8280 CHIPITA PARK RD
CASCADE, CO 80809-1206

STEVEN MICHAEL KAHLER
8320 CHIPITA PARK RD
CASCADE, CO 80809-1205

CALVIN J MONFORT
8302 CHIPITA PARK RD
CASCADE, CO 80809-1205

CAROL M DUBOIS
8190 CHIPITA PARK RD
CASCADE, CO 80809-1105

JAMES W LIBY
8270 CHIPITA PARK RD
CASCADE, CO 80809-1206

MICHAEL K HUNT
5250 PIKES PEAK HWY
CASCADE, CO 80809-1110

IRISH CLOVER LLC
25072 DANA CORAL
DANA POINT, CA 92629-3110

STEVEN H GITZKE
8420 ASPENGLOW LN
CASCADE, CO 80809-1007

CHARLES D SLAUGHTER
8370 ASPENGLOW LN
CASCADE, CO 80809-1015

HORNEMAN WILDER
8270 ASPENGLOW LN
CASCADE, CO 80809-1026

DAVID SHAFFER
8470 ASPENGLOW LN
CASCADE, CO 80809-1007

BARBARA K CHAPPELL
8570 ASPENGLOW LN
CASCADE, CO 80809-1009

TAMMY GILBERT
8620 ASPENGLOW LN
CASCADE, CO 80809-1014

PANNUNZIO INC
200 W 1ST ST STE 200
PUEBLO, CO 81003-1024

WILLIAM MOHON
8515 ASPENGLOW LN
CASCADE, CO 80809-1030

JEAN K TURK
8465 ASPENGLOW LN
CASCADE, CO 80809-1029

DONALD J ROBERTON
5130 CHIPITA PINES DR
CASCADE, CO 80809

MICHAEL WAYNE CHILDS
5010 CHIPITA PINES DR
CASCADE, CO 80809-1627

JACQUELINE ANN KARSKY
5010 CHIPITA PINES DR
CASCADE, CO 80809-1627

PIKES PEAK MOUNTAIN ESTATES
C/O LANDHUIS CO
212 N WAHSATCH AVE STE 301
COLORADO SPRINGS, CO 80903-3476

LARRY K LEE
1024 NW 71ST
OKLAHOMA CITY, OK 73116-7148

DAVID A BJORKLUND
5050 CHIPITA PINES DR
CASCADE, CO 80809-1627

MICHAEL BEBO
11375 E SAHUARO DR #2007
SCOTTSDALE, AZ 85259-4067

LINDA K CHURCH
11375 E SAHUARO DR #2007
SCOTTSDALE, AZ 85259-4067

ERIK HANSEN
9314 CROSBY WAY
MISSOURI CITY, TX 77459-6363

DAVID G SAFFOLD
5205 CHIPITA PINES DR
CASCADE, CO 80809-1629

JOHN MARK EDEN
5165 CHIPITA PINES DR
CASCADE, CO 80809-1628

KERRY R FERGUSON
5125 CHIPITA PINES DR
CASCADE, CO 80809--1628

MICHAEL T REILLY
5085 CHIPITA PINES DR
CASCADE, CO 80809-1627

MICHAEL J WARING
5045 CHIPITA PINES DR
CASCADE, CO 80809-1627

JEROME G BERNING
5005 CHIPITA PINES DR
CASCADE, CO 80809-1627

AZCO PROPERTIES LLC
200 S WILCOX ST # 501
CASTLE ROCK, CO 80104-1913

JOHN S STANDLEY
1101 MOCKINGBIRD LN
GARDEN CITY, KS 67846-3540

NORBERT J GOBERT
4990 DODD RD
CASCADE, CO 80809-1222

LYNDA F HUNTER- BJORKLUND
5050 CHIPITA PINES DR
CASCADE, CO 80809-1627

MARY SAFFOLD
5205 CHIPITA PINES DR
CASCADE, CO 80809-1629

CYNTHIA GAIL EDEN
5165 CHIPITA PINES DR
CASCADE, CO 80809-1628

SHERI L FERGUSON
5125 CHIPITA PINES DR
CASCADE, CO 80809--1628

PATRICIA A REILLY
5085 CHIPITA PINES DR
CASCADE, CO 80809-1627

MARY M WARING
5045 CHIPITA PINES DR
CASCADE, CO 80809-1627

MARY M BERNING
5005 CHIPITA PINES DR
CASCADE, CO 80809-1627

BARBARA J STANDLEY
1101 MOCKINGBIRD LN
GARDEN CITY, KS 67846-3540

MARION D GOBERT
4990 DODD RD
CASCADE, CO 80809-1222

JENNIFER HANSEN
9314 CROSBY WAY
MISSOURI CITY, TX 77459-6363

MARILYN R HENSELY
14903 W 82ND TER
LENEXA, KS 66215-5804

BONNIE K MONFORT
8302 CHIPITA PARK RD
CASCADE, CO 80809-1205

SUSAN R HUNT
5250 PIKES PEAK HWY
CASCADE, CO 80809-1110

MICHELLE COHN
8325 DWYER VW
CASCADE, CO 80809

THERESA M GITZKE
8420 ASPENGLOW LN
CASCADE, CO 80809-1007

DIANE SLAUGHTER
8370 ASPENGLOW LN
CASCADE, CO 80809-1015

CATHERINE WILDER
8270 ASPENGLOW LN
CASCADE, CO 80809-1026

KELLE HILDRETH SHAFFER
8470 ASPENGLOW LN
CASCADE, CO 80809-1007

SONYA MOHON
8515 ASPENGLOW LN
CASCADE, CO 80809-1030

TIMOTHY S. TURK
8465 ASPENGLOW LN
CASCADE, CO 80809-1029

KAREN A ROBERTON
5130 CHIPITA PINES DR
CASCADE, CO 80809

ROBERT T ANTONEZ
4965 PIKES PEAK HWY
CASCADE, CO 80809

DONALD E KELLER
PO BOX 536
CASCADE, CO 80809

AMBER C KELLER
PO BOX 536
CASCADE, CO 80809

ROBERT F JUSTIS
PO BOX 37
CASCADE, CO 80809-0009

JANE L
PO BOX 37
CASCADE, CO 80809-0009

BENJAMIN F WUPPER
PO BOX 53
CASCADE, CO 80809-0053

MICHAEL E FOOS
107 BEVERS PL
MANITOU SPRINGS, CO 80829-2701

SANTAS WORKSHOP COLORADO CORP
PO BOX 246
CASCADE, CO 80809-0246

KENNETH A MENG
4101 7 RD
INGALLS, KS 67853-9043

CONNIE L MENG
4101 7 RD
INGALLS, KS 67853-9043

SHARLYN M MCCLURE
PO BOX 147
CASCADE, CO 80809-0147

CARLETON E MCCLURE
PO BOX 147
CASCADE, CO 80809-0147

ANGELA S ELORREAGA
4760 FOUNTAIN AVE
CASCADE, CO 80809-1016

BRYCE E ESGAR
4750 FOUNTAIN AVE
CASCADE, CO 80809-1016

CYNTHIA O ESGAR
4965 PIKES PEAK HWY
CASCADE, CO 80809-1016

BERNICE B SINNER
PO BOX 881
CASCADE, CO 80809-0881

STEVEN P LEWIS
4710 POPLAR
CASCADE, CO 80809

STEVEN K WEAVER
30 W MAIN ST #3-A
CARMEL, IN 46032-1938

BEVERLY K WEAVER
30 W MAIN ST #3-A
CARMEL, IN 46032-1938

HUGH H LYLE
PO BOX 267
CASCADE, CO 80809-0267

HEATHER M LYLE
PO BOX 267
CASCADE, CO 80809-0267

FOOS TERRY L
422 COLUMBIA RD
COLORADO SPRINGS, CO 80904-1308

DRUMMOND CHAD A
4640 FOUNTAIN AVE
CASCADE, CO 80809-1013

SISTERS OF CHARITY CINCINNATI
MOUNT SAINT JOSEPH, OH 45051

DUCK WILLIAM H W
PO BOX 175
CASCADE, CO 80809-0175

BRIDGES JARRELL M
4550 FOUNTAIN RD
CASCADE, CO 80809

BRIDGES RUTH A
4550 FOUNTAIN RD
CASCADE, CO 80809

FEDERAL NATIONAL MORTGAGE ASSN
2777 N STEMMONS FWY
DALLAS, TX 75207-2277

RICHARDS CHRISTOPHER
1131 SCARLET OAK DR
COLORADO SPRINGS, CO 80906-7767

WEST JULIE C
4602 FOUNTAIN AVE
CASCADE, CO 80809-1013

GOLD A CAROLYN
PO BOX 194
CASCADE, CO 0194

CRAWFORD LINDA A
4690 FOUNTAIN AVE
CASCADE, CO 80809-1013

GIBSON DAVID W SR
3 25161 BUCKBOARD LN
LAGUNA HILLS, CA 92653-5718

GIBSON DAVID W JR
25161 BUCKBOARD LN
LAGUNA HILLS, CA 92653-5718

DAVIS ALLEN LLOYD III
4620 MARTINDALE DR
CASCADE, CO 80809-1006

HAYNES CLARISSA M
3614 HARRISON BLVD
KANSAS CITY, MO 64109-2667

SINNER BERNICE B
PO BOX 881
CASCADE, CO 80809-0881

BONTRAGER ROBERT L
4650 MARTINDALE AVE
CASCADE, CO 80809

BONTRAGER MELISSA A
4650 MARTINDALE AVE
CASCADE, CO 80809

WAGNER DENNIS J
4555 PYRAMID MOUNTAIN RD
CASCADE, CO 80809-1727

WAGNER DIANNIA P
4555 PYRAMID MOUNTAIN RD
CASCADE, CO 80809-1729

WALSTAD BELLE J
PO BOX 205
CASCADE, CO 80809

WALSTAD ROBERT E
PO BOX 205
CASCADE, CO 80809

WALSTAD BELLE J
4551 PYAMID MOUTAIN RD
CASCADE, CO 80809

WALSTAD ROBERT E
4551 PYAMID MOUTAIN RD
CASCADE, CO 80809

RHODUS SHIRLEY A
PO BOX 602
CASCADE, CO 80809-0602

SCHNAKE JOHN P
PO BOX 602
CASCADE, CO 80809-0602

BOLINGER RONALD J
PO BOX 853
CASCADE, CO 80809-0853

BONNIE J BOLINGER
4620 MARTINDALE DR
CASCADE, CO 80809-0853

ROMANO DANIEL L
C/O AUTUMN ROMANO
2023 N NEVADA AVE
COLORADO SPRINGS, CO 80809-0853

RAKES PATRICK W
PO BOX 6560
COLORADO SPRINGS, CO 80934-6560

STULTS GEORGE R
PO BOX 223
CASCADE, CO 80809-0223

KATHRYN S STULTS
PO BOX 223
CASCADE, CO 80809-0223

GUTHRIE ROBIN
8176 W HIGHWAY 24
CASCADE, CO 80809-1112

DEEDS RICHARD L
PO BOX 238
CASCADE, CO 80809-0238

NANCY K DEEDS
PO BOX 238
CASCADE, CO 80809-0238

KOLAR GARY L
2515 WESTON RD
COLORADO SPRINGS, CO 80910-1022

MCGREEVY MARY T
8154 W HIGHWAY 24
CASCADE, CO 80809-1113

SCHRAML WILLIAM V
9830 MOHAWK TRL
CASCADE, CO 80809

SCHRAML MARY JOANNE
9830 MOHAWK TRL
CASCADE, CO 80809-1506

SPARROW INC
PO BOX 10135
COLORADO SPRINGS, CO 80832-1135

CONARRO PATRICK R
8160 CHIPITA PARK RD
CASCADE, CO 80809-1105

FERGUSON KYMBERLY
8160 CHIPITA PARK RD
CASCADE, CO 80809-1105

CONARRO PATRICK R
8160 CHIPITA PARK RD
CASCADE, CO 80809-1105

FERGUSON KYMBERLY
8160 CHIPITA PARK RD
CASCADE, CO 80809-1105

TIMS TANYA ANN
8156 CHIPITA PARK RD
CASCADE, CO 80809-1105

MYERS RONALD L
5320 RAMPART TERRACE RD
CASCADE, CO 80809-1118

BINGHAM JASON W
5330 RAMPART TERRACE RD
CASCADE, CO 80809-1118

HEINTZ JAMES A
PO BOX 31
CASCADE, CO 80809-0031

JULIANNA M HEINTZ
PO BOX 31
CASCADE, CO 80809-0031

CHANDLER DOROTHY I
5310 RAMPART TERRACE RD
COLORADO SPRINGS, CO 80910-1118

FITZGERALD JEFFREY J
40520 HYDE LAKE RD
THERESA, NY 13691-3051

MORIN JOSEPH J
356 CRYSTOLA CANYON RD
WOODLAND PARK, CO 80863-9116

LEFLEUR DENNIS
8196 W US HWY 24
CASCADE, CO 80809-1112

LEFLEUR KATHY
8196 W US HWY 24
COLORADO SPRINGS, CO 80832-1112

MCMASTER BRIAN S
17 N 34TH ST
COLORADO SPRINGS, CO 80904-1457

WHITEMAN JAMES L
PO BOX 654
CASCADE, CO 80809-0654

HUNTER TIMOTHY L
PO BOX 653
CASCADE, CO 80809-0653

SUUCK MATTHIAS
8240 W HIGHWAY 24
CASCADE, CO 80809-1214

GIMINO MARC
8236 W US HIGHWAY 24
CASCADE, CO 80809-1214

GIMINO LOUISE A
8236 W US HIGHWAY 24
CASCADE, CO 80809-1214

SUUCK NICOLE
8240 W HIGHWAY 24
CASCADE, CO 80809-1214

MAIN DEBORAH L
8234 W HIGHWAY 24
CASCADE, CO 80809-1214

FUHRMAN TROY L
8232 W US HIGHWAY 24
CASCADE, CO 80809-1214

FUHRMAN ALLISON
8232 W US HIGHWAY 24
COLORADO SPRINGS, CO 80910-1214

BILLINGIERE Y JEAN
8230 W HIGHWAY 24
CASCADE, CO 80809-1214

JOHNSON JAYE-JAYE
16431 ASH POINT LN
SUGAR LAND, TX 77498-7140

REID DEREK A
PO BOX 696
GREEN MTN FLS, CO 80819-0696

AHL ARCHIE L
3100 S KINNEY RD #284
TUCSON, AZ 85713-5505

MARIANNE C AHL
3100 S KINNEY RD #284
TUCSON, AZ 85713-5505

CULBREATH SONG
1205 OAKMOOR HTS
COLORADO SPRINGS, CO 85713-5505

EGAN TOMMIE J
PO BOX 3833
CASCADE, CO 80809-0383

TESKER WANETTA W
801 DUCLO AVE APT A
MANITOU SPRINGS, CO 80829-3102

SB ENTERPRISES GROUP INC LLC
801 DUCLO AVE APT A
MANITOU SPRINGS, CO 80829-3102

NEWBERRY DAVID J
1245 CHARTWELL VW
COLORADO SPRINGS, CO 80906-6708

HIGENS MACYE A
PO BOX 301
CASCADE, CO 80809-0301

STRANGE JAMES M
15954 JACKSON CREEK PKWY #B602
MONUMENT, CO 80132-8532

MCCLAFLIN KAREN L
15954 JACKSON CREEK PKWY #B602
MONUMENT, CO 80132-8532

TEFFT JAY R
PO BOX 686
GREEN MTN FLS, CO 80819-0686

MARILYN A TEFFT
PO BOX 686
GREEN MTN FLS, CO 80819-0686

LITTRELL ROBERT
8150 CHIPITA PARK RD
CASCADE, CO 80809-1105

INGRID LITTRELL
8150 CHIPITA PARK RD
CASCADE, CO 80809-1105

MCCUMBER CONNIE J
15829 E MUSTANG DR
FOUNTAIN HILLS, AZ 85268-5315

MCCUMBER DANIEL G
15829 E MUSTANG DR
FOUNTAIN HILLS, AZ 85268-5315

SCHROEDER CHERYL A
8140 CHIPITA PARK RD
CASCADE, CO 80809-1105

GUERRERO BERT A
8136 CHIPITA PARK RD
CASCADE, CO 80809-80809-1105

SLATTUM LINDA M
PO BOX 25
GREEN MTN FLS, CO 80819-0025

DICK RAYLENE J
PO BOX 1215
GARDEN CITY, KS 67846-1215

DICK GARY D
PO BOX 1215
GARDEN CITY, KS 67846-1215

CASCADE ESCAPES PROP LLC
2080 MESA RD
COLORADO SPRINGS, CO 80904-1825

ECKERMANN SUE
PO BOX 483
CASCADE, CO 80809-0483

DONNER VIRGINIA M
PO BOX 415
CASCADE, CO 80809-0415

DONNER ROBERT M
PO BOX 415
CASCADE, CO 80809-0415

BERRYMAN GEORGE C
PO BOX 131
GREEN MTN FLS, CO 80819-0131

GLENDA S ERRYMAN
PO BOX 131
CASCADE, CO 80809-0131

CASCADE METRO DISTRICT NO. 1
141 UNION BLVD STE 150
LAKEWOOD, CO 80228-1898

LE VAR PETER H
4705 HAGERMAN AVE
CASCADE, CO 80809-1815

SEGER LINDA
4705 HAGERMAN AVE
CASCADE, CO 80809-1815

DRK FAMILY PARTNERSHIP LLC
PO BOX 732
CASCADE, CO 80809-0732